

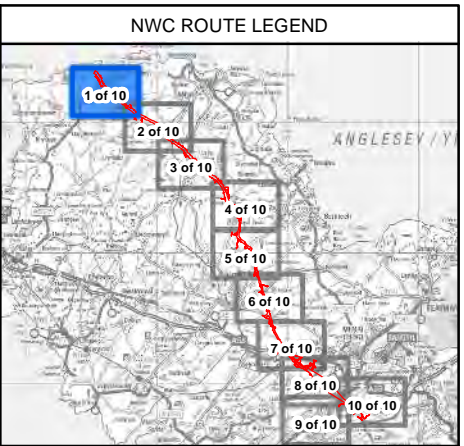
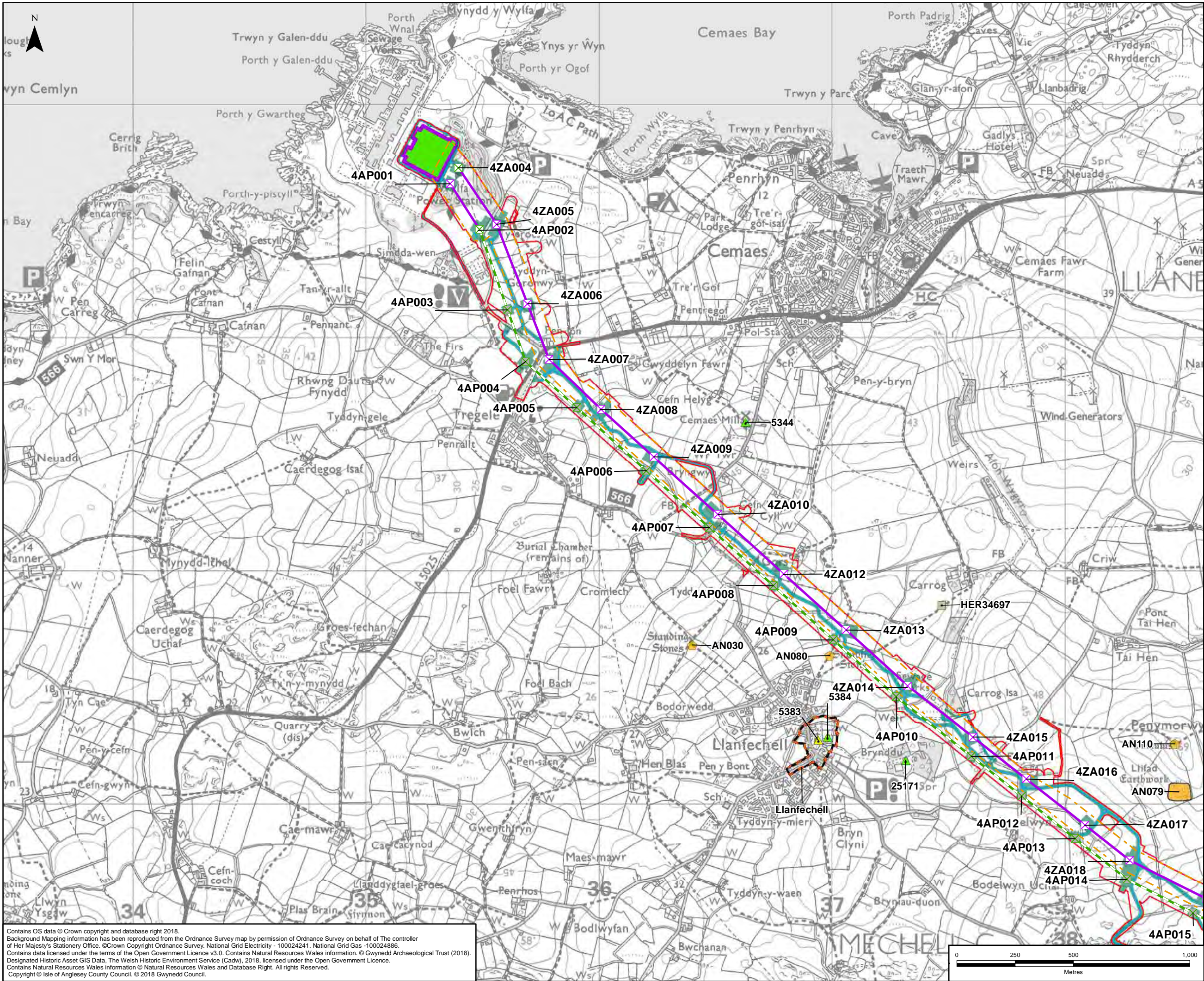
DOCUMENT 5.10.1.9

Settings Assessment: Location of Assets in Relation to the Proposed Development Chapter 10 – Figure 9

National Grid (North Wales Connection Project)

*Regulation 5(2)(a) including (l) and (m) of the Infrastructure Planning
(Applications: Prescribed Forms and Procedure) Regulations 2009*

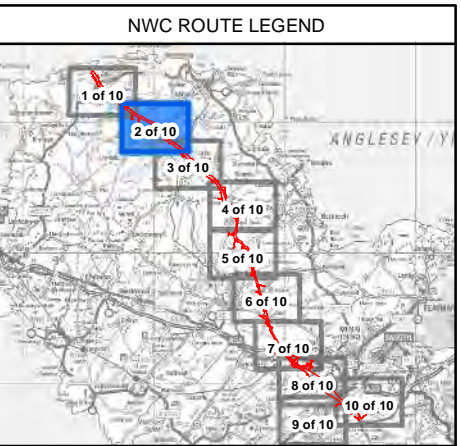
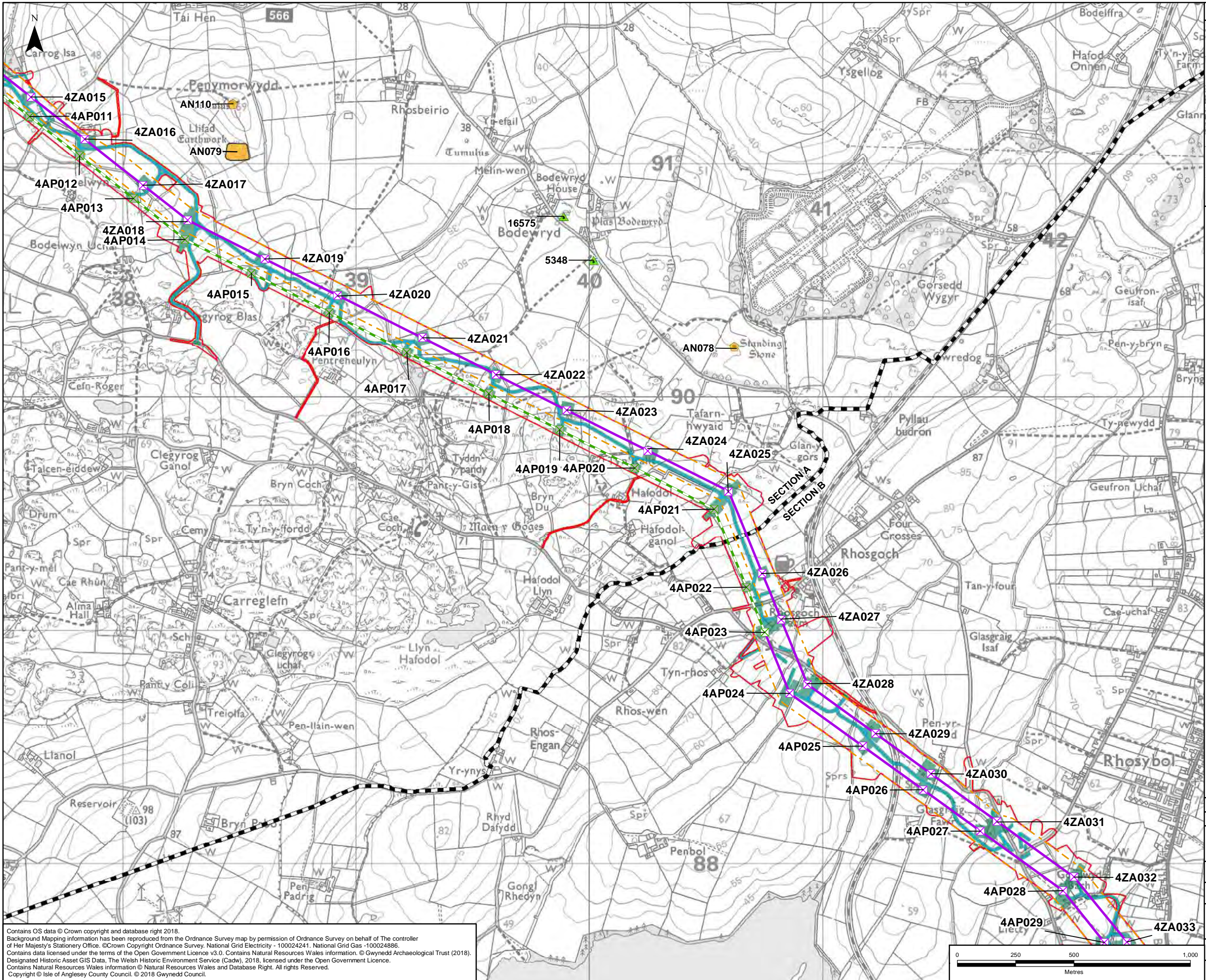




- LEGEND**
- ORDER LIMITS
 - ABOVE GROUND LIMITS OF DEVIATION & ORDER LIMITS
 - ABOVE GROUND LIMITS OF DEVIATION
 - BELOW GROUND LIMITS OF DEVIATION & ORDER LIMITS
 - BELOW GROUND LIMITS OF DEVIATION
 - SECTION CUTLINES
 - NEW GANTRY (FULL LINE TENSION)
 - NEW LATTICE PYLON
 - NEW LOW HEIGHT LATTICE PYLON
 - EXISTING LATTICE PYLON TO BE MODIFIED
 - EXISTING LATTICE PYLON NOT AFFECTED
 - NEW OVERHEAD LINE
 - EXISTING OVERHEAD LINE TO BE REMOVED
 - EXISTING OVERHEAD LINE TO BE MODIFIED
 - EXISTING OVERHEAD LINE NOT AFFECTED
 - INDICATIVE NATIONAL GRID ACCESS LINE
 - TUNNEL HEAD HOUSE AND CABLE SEALING END COMPOUND
 - CONSTRUCTION COMPOUND
 - PROPOSED SUBSTATION EXTENSION FOOTPRINT
 - EXISTING 132KV OUTDOOR SUBSTATION
 - EXISTING NATIONAL GRID 400KV SUBSTATION FOOTPRINT
 - LOCATION OF SCHEDULED MONUMENT
 - BOUNDARY OF SCHEDULED MONUMENT
 - GRADE I LISTED BUILDING
 - GRADE II* LISTED BUILDING
 - GRADE II LISTED BUILDING
 - HISTORIC ENVIRONMENT RECORD
 - CONSERVATION AREA
 - REGISTERED PARKS AND GARDENS (RPG)
 - SIGNIFICANT VIEWS
 - RPG PARK BOUNDARY
 - RPG KITCHEN GARDENS
 - RPG ESSENTIAL SETTING
 - INDICATIVE EXTENT OF DISTURBANCE

A	18/07/2018	ENVIRONMENTAL STATEMENT	JF	MG	SA
Rev	Date	Description	GIS	Chk	App
nationalgrid					
Scheme: NORTH WALES CONNECTION PROJECT					
Document Number: 5.10.1.9					
Document Title: FIGURE 10.9 SETTINGS ASSESSMENT: LOCATION OF ASSETS IN RELATION TO THE PROPOSED DEVELOPMENT SECTION A					
Creator:	Date:	Checker:	Date:	Approver:	Date:
JF	18/07/2018	MG	18/07/2018	SA	18/07/2018
Document Type:	Scale:	Format:	Sheets:	Rev:	
FIGURE	1:15,000	A3	1 of 10	A	

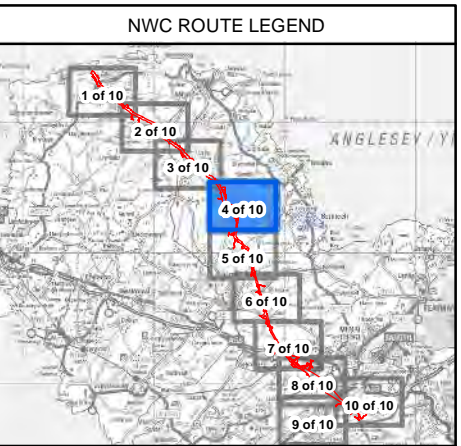
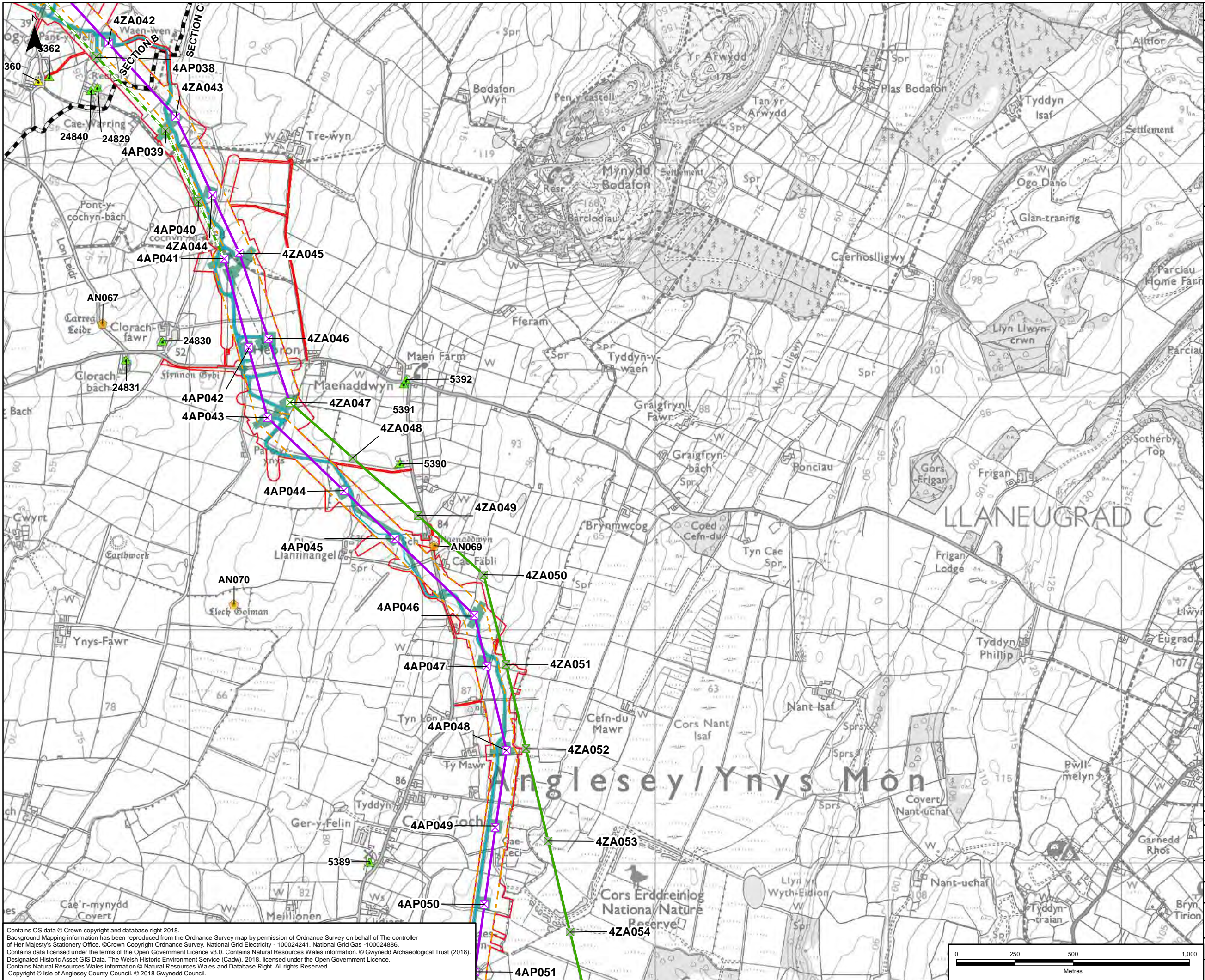
Contains OS data © Crown copyright and database right 2018.
Background Mapping information has been reproduced from the Ordnance Survey map by permission of Ordnance Survey on behalf of The controller of Her Majesty's Stationery Office. © Crown Copyright Ordnance Survey, National Grid Electricity - 10002486.
Contains data licensed under the terms of the Open Government Licence v3.0. Contains Natural Resources Wales information. © Gwynedd Archaeological Trust (2018).
Designated Historic Asset GIS Data, The Welsh Historic Environment Service (Cadw), 2018, licensed under the Open Government Licence.
Contains Natural Resources Wales information © Natural Resources Wales and Database Right. All rights Reserved.
Copyright © Isle of Anglesey County Council. © 2018 Gwynedd Council.



- LEGEND**
- ORDER LIMITS
 - ABOVE GROUND LIMITS OF DEVIATION & ORDER LIMITS
 - ABOVE GROUND LIMITS OF DEVIATION
 - BELOW GROUND LIMITS OF DEVIATION & ORDER LIMITS
 - BELOW GROUND LIMITS OF DEVIATION
 - SECTION CUTLINES
 - NEW GANTRY (FULL LINE TENSION)
 - NEW LATTICE PYLON
 - NEW LOW HEIGHT LATTICE PYLON
 - EXISTING LATTICE PYLON TO BE MODIFIED
 - EXISTING LATTICE PYLON NOT AFFECTED
 - NEW OVERHEAD LINE
 - EXISTING OVERHEAD LINE TO BE REMOVED
 - EXISTING OVERHEAD LINE TO BE MODIFIED
 - EXISTING OVERHEAD LINE NOT AFFECTED
 - INDICATIVE NATIONAL GRID ACCESS LINE
 - TUNNEL HEAD HOUSE AND CABLE SEALING END COMPOUND
 - CONSTRUCTION COMPOUND
 - PROPOSED SUBSTATION EXTENSION FOOTPRINT
 - EXISTING 132KV OUTDOOR SUBSTATION
 - EXISTING NATIONAL GRID 400KV SUBSTATION FOOTPRINT
 - LOCATION OF SCHEDULED MONUMENT
 - BOUNDARY OF SCHEDULED MONUMENT
 - GRADE I LISTED BUILDING
 - GRADE II* LISTED BUILDING
 - GRADE II LISTED BUILDING
 - HISTORIC ENVIRONMENT RECORD
 - CONSERVATION AREA
 - REGISTERED PARKS AND GARDENS (RPG) SIGNIFICANT VIEWS
 - RPG PARK BOUNDARY
 - RPG KITCHEN GARDENS
 - RPG ESSENTIAL SETTING
 - INDICATIVE EXTENT OF DISTURBANCE

A	18/07/2018	ENVIRONMENTAL STATEMENT	JF	MG	SA
Rev	Date	Description	GIS	Chk	App
nationalgrid					
Scheme: NORTH WALES CONNECTION PROJECT					
Document Number: 5.10.1.9					
Document Title: FIGURE 10.9 SETTINGS ASSESSMENT: LOCATION OF ASSETS IN RELATION TO THE PROPOSED DEVELOPMENT SECTION A					
Creator:	Date:	Checker:	Date:	Approver:	Date:
JF	18/07/2018	MG	18/07/2018	SA	18/07/2018
Document Type:	Scale:	Format:	Sheets:	Rev:	
FIGURE	1:15,000	A3	2 of 10	A	

Contains OS data © Crown copyright and database right 2018.
Background Mapping information has been reproduced from the Ordnance Survey map by permission of Ordnance Survey on behalf of The controller of Her Majesty's Stationery Office. © Crown Copyright Ordnance Survey, National Grid Electricity - 100024241, National Grid Gas - 100024886.
Contains data licensed under the terms of the Open Government Licence v3.0. Contains Natural Resources Wales information. © Gwynedd Archaeological Trust (2018).
Designated Historic Asset GIS Data, The Welsh Historic Environment Service (Cadw), 2018, licensed under the Open Government Licence.
Contains Natural Resources Wales information © Natural Resources Wales and Database Right. All rights Reserved.
Copyright © Isle of Anglesey County Council. © 2018 Gwynedd Council.



- LEGEND**
- ORDER LIMITS - OPTION A
 - ABOVE GROUND LIMITS OF DEVIATION & ORDER LIMITS
 - ABOVE GROUND LIMITS OF DEVIATION
 - BELOW GROUND LIMITS OF DEVIATION & ORDER LIMITS
 - BELOW GROUND LIMITS OF DEVIATION
 - SECTION CUTLINES
 - NEW GANTRY (FULL LINE TENSION)
 - NEW LATTICE PYLON
 - NEW LOW HEIGHT LATTICE PYLON
 - EXISTING LATTICE PYLON TO BE MODIFIED
 - EXISTING LATTICE PYLON NOT AFFECTED
 - NEW OVERHEAD LINE
 - EXISTING OVERHEAD LINE TO BE REMOVED
 - EXISTING OVERHEAD LINE TO BE MODIFIED
 - EXISTING OVERHEAD LINE NOT AFFECTED
 - INDICATIVE NATIONAL GRID ACCESS LINE
 - TUNNEL HEAD HOUSE AND CABLE SEALING END COMPOUND
 - CONSTRUCTION COMPOUND
 - PROPOSED SUBSTATION EXTENSION FOOTPRINT
 - EXISTING 132KV OUTDOOR SUBSTATION
 - EXISTING NATIONAL GRID 400KV SUBSTATION FOOTPRINT
 - LOCATION OF SCHEDULED MONUMENT
 - BOUNDARY OF SCHEDULED MONUMENT
 - GRADE I LISTED BUILDING
 - GRADE II* LISTED BUILDING
 - GRADE II LISTED BUILDING
 - HISTORIC ENVIRONMENT RECORD
 - CONSERVATION AREA
 - REGISTERED PARKS AND GARDENS (RPG)
 - SIGNIFICANT VIEWS
 - RPG PARK BOUNDARY
 - RPG KITCHEN GARDENS
 - RPG ESSENTIAL SETTING
 - INDICATIVE EXTENT OF DISTURBANCE

A	18/07/2018	ENVIRONMENTAL STATEMENT	JF	MG	SA
Rev	Date	Description	GIS	Chk	App

nationalgrid

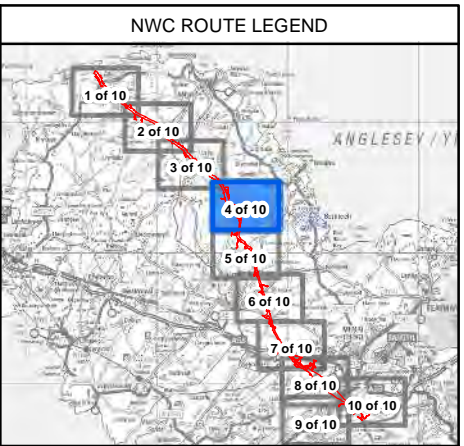
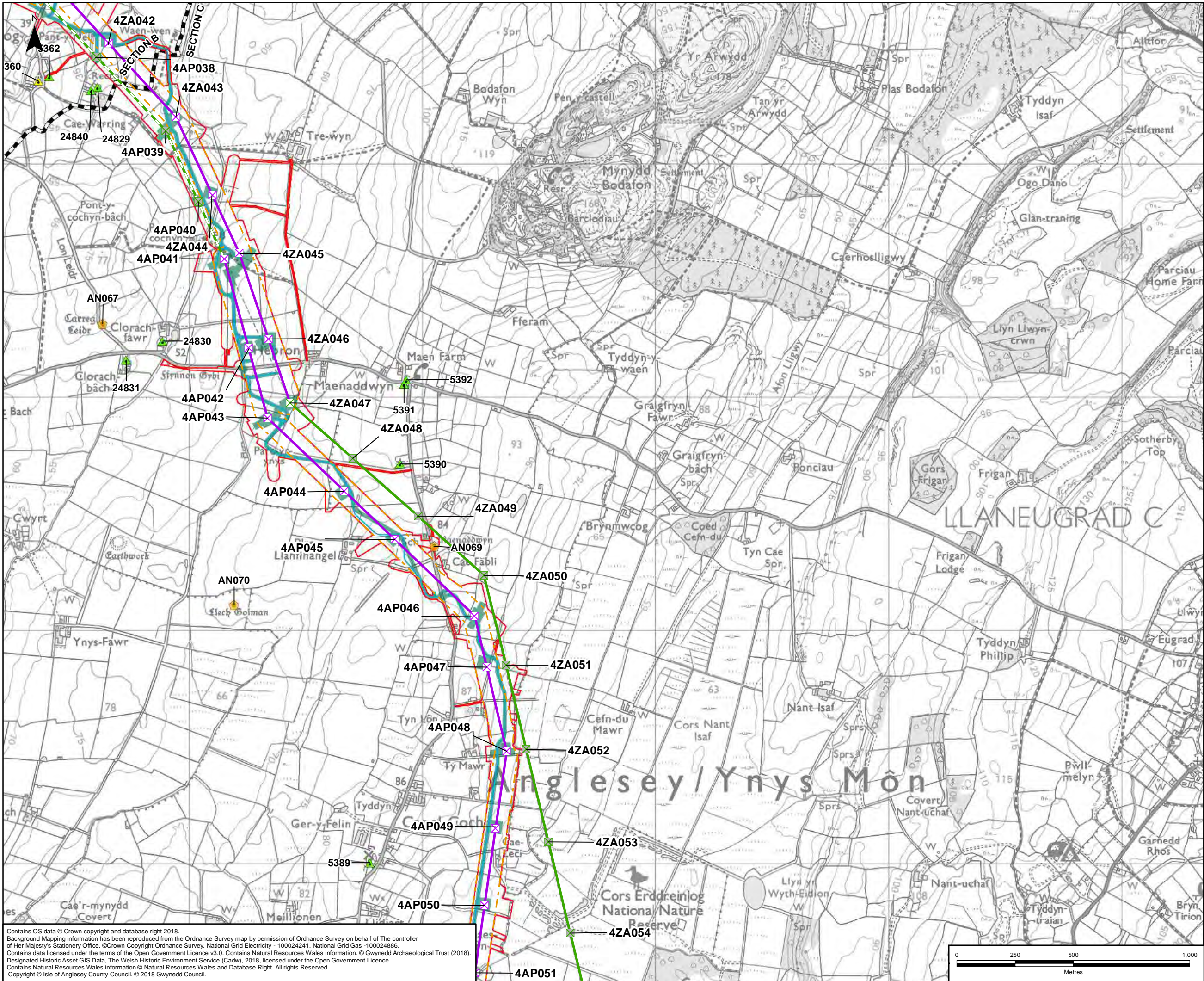
Scheme: NORTH WALES CONNECTION PROJECT

Document Number: 5.10.1.9

Document Title: FIGURE 10.9
SETTINGS ASSESSMENT: LOCATION OF ASSETS
IN RELATION TO THE PROPOSED DEVELOPMENT
SECTION C OPTION A

Creator:	Date:	Checker:	Date:	Approver:	Date:
JF	18/07/2018	MG	18/07/2018	SA	18/07/2018
Document Type:	Scale:	Format:	Sheets:	Rev:	
FIGURE	1:15,000	A3	4 of 10 Option A	A	

Contains OS data © Crown copyright and database right 2018.
Background Mapping information has been reproduced from the Ordnance Survey map by permission of Ordnance Survey on behalf of The controller of Her Majesty's Stationery Office. © Crown Copyright Ordnance Survey. National Grid Electricity - 100024241. National Grid Gas - 100024886. Contains data licensed under the terms of the Open Government Licence v3.0. Contains Natural Resources Wales information. © Gwynedd Archaeological Trust (2018). Designated Historic Asset GIS Data. The Welsh Historic Environment Service (Cadw), 2018. licensed under the Open Government Licence. Contains Natural Resources Wales information © Natural Resources Wales and Database Right. All rights Reserved. Copyright © Isle of Anglesey County Council. © 2018 Gwynedd Council.



- LEGEND**
- ORDER LIMITS - OPTION B
 - ABOVE GROUND LIMITS OF DEVIATION & ORDER LIMITS
 - ABOVE GROUND LIMITS OF DEVIATION
 - BELOW GROUND LIMITS OF DEVIATION & ORDER LIMITS
 - BELOW GROUND LIMITS OF DEVIATION
 - SECTION CUTLINES
 - NEW GANTRY (FULL LINE TENSION)
 - NEW LATTICE PYLON
 - NEW LOW HEIGHT LATTICE PYLON
 - EXISTING LATTICE PYLON TO BE MODIFIED
 - EXISTING LATTICE PYLON NOT AFFECTED
 - NEW OVERHEAD LINE
 - EXISTING OVERHEAD LINE TO BE REMOVED
 - EXISTING OVERHEAD LINE TO BE MODIFIED
 - EXISTING OVERHEAD LINE NOT AFFECTED
 - INDICATIVE NATIONAL GRID ACCESS LINE
 - TUNNEL HEAD HOUSE AND CABLE SEALING END COMPOUND
 - CONSTRUCTION COMPOUND
 - PROPOSED SUBSTATION EXTENSION FOOTPRINT
 - EXISTING 132KV OUTDOOR SUBSTATION
 - EXISTING NATIONAL GRID 400KV SUBSTATION FOOTPRINT
 - LOCATION OF SCHEDULED MONUMENT
 - BOUNDARY OF SCHEDULED MONUMENT
 - GRADE I LISTED BUILDING
 - GRADE II* LISTED BUILDING
 - GRADE II LISTED BUILDING
 - HISTORIC ENVIRONMENT RECORD
 - CONSERVATION AREA
 - REGISTERED PARKS AND GARDENS (RPG)
 - SIGNIFICANT VIEWS
 - RPG PARK BOUNDARY
 - RPG KITCHEN GARDENS
 - RPG ESSENTIAL SETTING
 - INDICATIVE EXTENT OF DISTURBANCE

A	18/07/2018	ENVIRONMENTAL STATEMENT	JF	MG	SA
Rev	Date	Description	GIS	Chk	App

nationalgrid

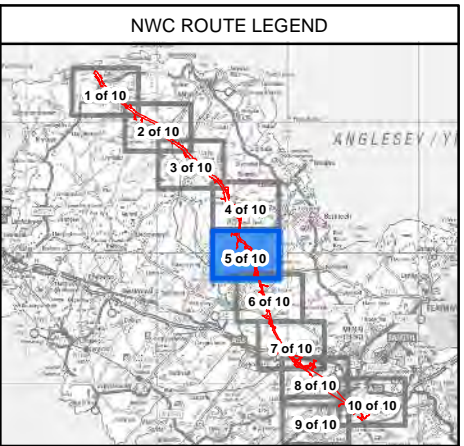
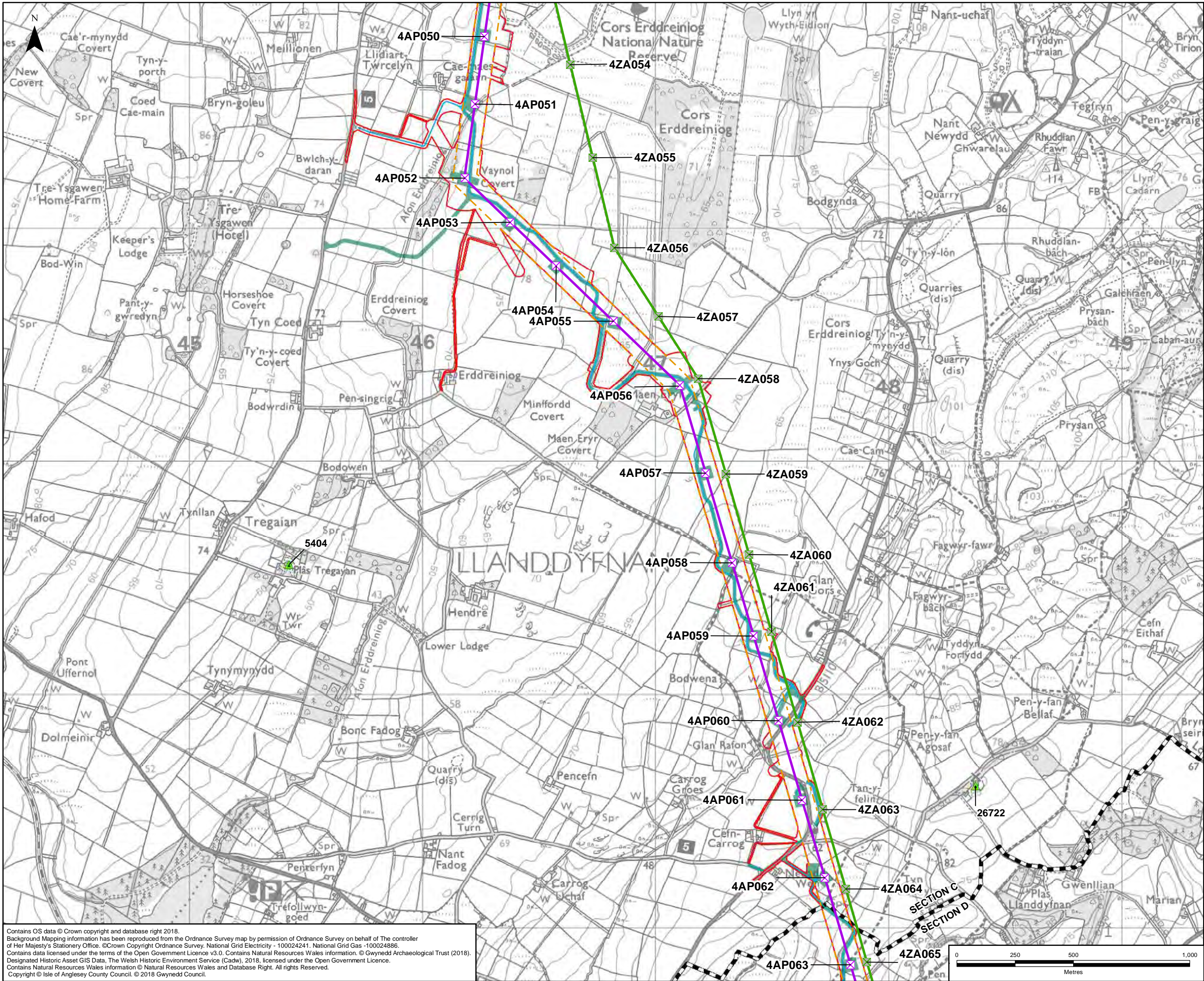
Scheme: NORTH WALES CONNECTION PROJECT

Document Number: 5.10.1.9

Document Title: FIGURE 10.9
SETTINGS ASSESSMENT: LOCATION OF ASSETS
IN RELATION TO THE PROPOSED DEVELOPMENT
SECTION C OPTION B

Creator:	Date:	Checker:	Date:	Approver:	Date:
JF	18/07/2018	MG	18/07/2018	SA	18/07/2018
Document Type:	Scale:	Format:	Sheets:	Rev:	
FIGURE	1:15,000	A3	4 of 10 Option B	A	

Contains OS data © Crown copyright and database right 2018.
Background Mapping information has been reproduced from the Ordnance Survey map by permission of Ordnance Survey on behalf of The controller of Her Majesty's Stationery Office. © Crown Copyright Ordnance Survey. National Grid Electricity - 100024241. National Grid Gas - 100024886.
Contains data licensed under the terms of the Open Government Licence v3.0. Contains Natural Resources Wales information. © Gwynedd Archaeological Trust (2018).
Designated Historic Asset GIS Data. The Welsh Historic Environment Service (Cadw), 2018. licensed under the Open Government Licence.
Contains Natural Resources Wales information © Natural Resources Wales and Database Right. All rights Reserved.
Copyright © Isle of Anglesey County Council. © 2018 Gwynedd Council.

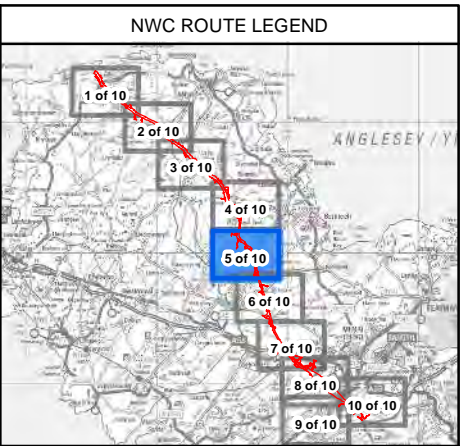
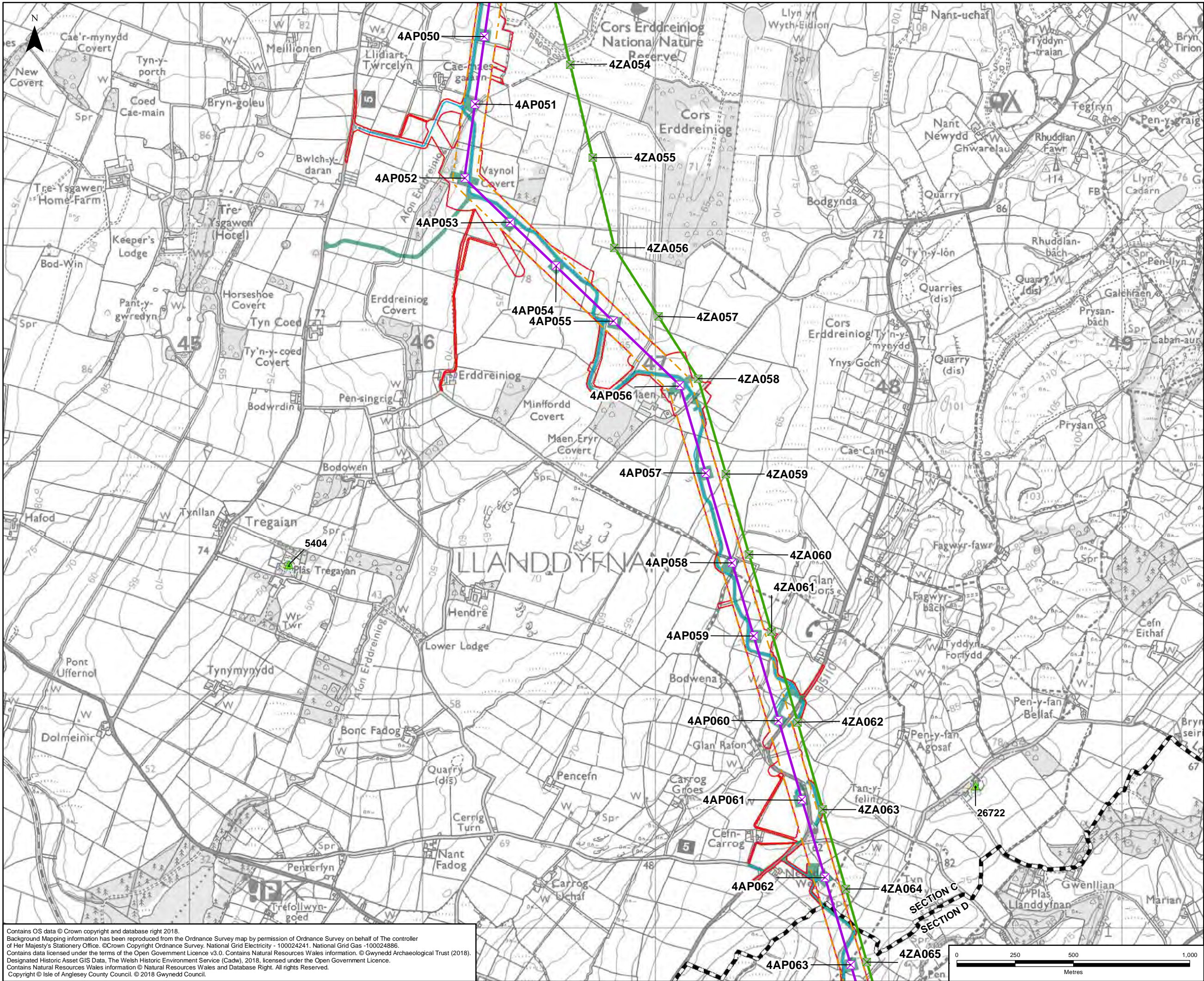


- LEGEND**
- ORDER LIMITS - OPTION A
 - ABOVE GROUND LIMITS OF DEVIATION & ORDER LIMITS
 - ABOVE GROUND LIMITS OF DEVIATION
 - BELOW GROUND LIMITS OF DEVIATION & ORDER LIMITS
 - BELOW GROUND LIMITS OF DEVIATION
 - SECTION CUTLINES
 - NEW GANTRY (FULL LINE TENSION)
 - NEW LATTICE PYLON
 - NEW LOW HEIGHT LATTICE PYLON
 - EXISTING LATTICE PYLON TO BE MODIFIED
 - EXISTING LATTICE PYLON NOT AFFECTED
 - NEW OVERHEAD LINE
 - EXISTING OVERHEAD LINE TO BE REMOVED
 - EXISTING OVERHEAD LINE TO BE MODIFIED
 - EXISTING OVERHEAD LINE NOT AFFECTED
 - INDICATIVE NATIONAL GRID ACCESS LINE
 - TUNNEL HEAD HOUSE AND CABLE SEALING END COMPOUND
 - CONSTRUCTION COMPOUND
 - PROPOSED SUBSTATION EXTENSION FOOTPRINT
 - EXISTING 132KV OUTDOOR SUBSTATION
 - EXISTING NATIONAL GRID 400KV SUBSTATION FOOTPRINT
 - LOCATION OF SCHEDULED MONUMENT
 - BOUNDARY OF SCHEDULED MONUMENT
 - GRADE I LISTED BUILDING
 - GRADE II* LISTED BUILDING
 - GRADE II LISTED BUILDING
 - HISTORIC ENVIRONMENT RECORD
 - CONSERVATION AREA
 - REGISTERED PARKS AND GARDENS (RPG)
 - SIGNIFICANT VIEWS
 - RPG PARK BOUNDARY
 - RPG KITCHEN GARDENS
 - RPG ESSENTIAL SETTING
 - INDICATIVE EXTENT OF DISTURBANCE

A	18/07/2018	ENVIRONMENTAL STATEMENT	JF	MG	SA
Rev	Date	Description	GIS	Chk	App

nationalgrid					
Scheme: NORTH WALES CONNECTION PROJECT					
Document Number: 5.10.1.9					
Document Title: FIGURE 10.9 SETTINGS ASSESSMENT: LOCATION OF ASSETS IN RELATION TO THE PROPOSED DEVELOPMENT SECTION C OPTION A					
Creator: JF	Date: 18/07/2018	Checker: MG	Date: 18/07/2018	Approver: SA	Date: 18/07/2018
Document Type: FIGURE	Scale: 1:15,000	Format: A3	Sheets: 5 of 10 Option A	Rev: A	

Contains OS data © Crown copyright and database right 2018.
Background Mapping information has been reproduced from the Ordnance Survey map by permission of Ordnance Survey on behalf of The controller of Her Majesty's Stationary Office. © Crown Copyright Ordnance Survey. National Grid Electricity - 100024241. National Grid Gas - 100024886.
Contains data licensed under the terms of the Open Government Licence v3.0. Contains Natural Resources Wales information. © Gwynedd Archaeological Trust (2018).
Designated Historic Asset GIS Data, The Welsh Historic Environment Service (Cadw), 2018, licensed under the Open Government Licence.
Contains Natural Resources Wales information © Natural Resources Wales and Database Right. All rights Reserved.
Copyright © Isle of Anglesey County Council. © 2018 Gwynedd Council.

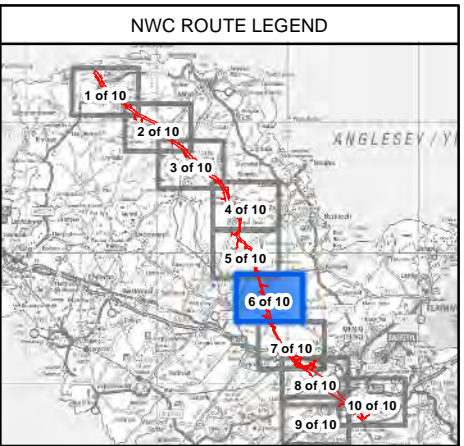
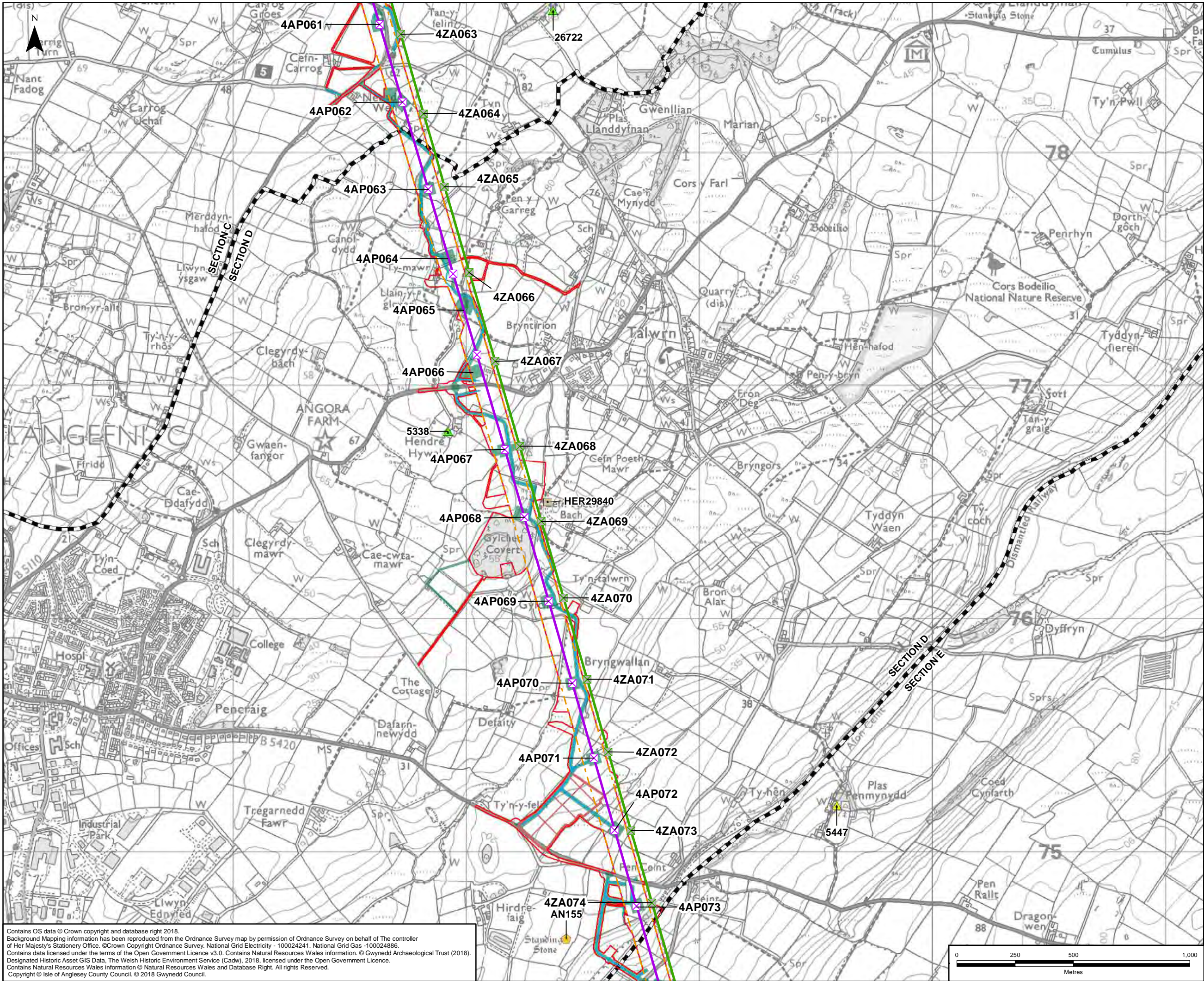


- LEGEND**
- ORDER LIMITS - OPTION B
 - ABOVE GROUND LIMITS OF DEVIATION & ORDER LIMITS
 - ABOVE GROUND LIMITS OF DEVIATION
 - BELOW GROUND LIMITS OF DEVIATION & ORDER LIMITS
 - BELOW GROUND LIMITS OF DEVIATION
 - SECTION CUTLINES
 - NEW GANNTRY (FULL LINE TENSION)
 - NEW LATTICE PYLON
 - NEW LOW HEIGHT LATTICE PYLON
 - EXISTING LATTICE PYLON TO BE MODIFIED
 - EXISTING LATTICE PYLON NOT AFFECTED
 - NEW OVERHEAD LINE
 - EXISTING OVERHEAD LINE TO BE REMOVED
 - EXISTING OVERHEAD LINE TO BE MODIFIED
 - EXISTING OVERHEAD LINE NOT AFFECTED
 - INDICATIVE NATIONAL GRID ACCESS LINE
 - TUNNEL HEAD HOUSE AND CABLE SEALING END COMPOUND
 - CONSTRUCTION COMPOUND
 - PROPOSED SUBSTATION EXTENSION FOOTPRINT
 - EXISTING 132KV OUTDOOR SUBSTATION
 - EXISTING NATIONAL GRID 400KV SUBSTATION FOOTPRINT
 - LOCATION OF SCHEDULED MONUMENT
 - BOUNDARY OF SCHEDULED MONUMENT
 - GRADE I LISTED BUILDING
 - GRADE II* LISTED BUILDING
 - GRADE II LISTED BUILDING
 - HISTORIC ENVIRONMENT RECORD
 - CONSERVATION AREA
 - REGISTERED PARKS AND GARDENS (RPG)
 - SIGNIFICANT VIEWS
 - RPG PARK BOUNDARY
 - RPG KITCHEN GARDENS
 - RPG ESSENTIAL SETTING
 - INDICATIVE EXTENT OF DISTURBANCE

A	18/07/2018	ENVIRONMENTAL STATEMENT	JF	MG	SA
Rev	Date	Description	GIS	Chk	App

nationalgrid					
Scheme: NORTH WALES CONNECTION PROJECT					
Document Number: 5.10.1.9					
Document Title: FIGURE 10.9 SETTINGS ASSESSMENT: LOCATION OF ASSETS IN RELATION TO THE PROPOSED DEVELOPMENT SECTION C OPTION B					
Creator: JF	Date: 18/07/2018	Checker: MG	Date: 18/07/2018	Approver: SA	Date: 18/07/2018
Document Type: FIGURE	Scale: 1:15,000	Format: A3	Sheets: 5 of 10 Option B	Rev: A	

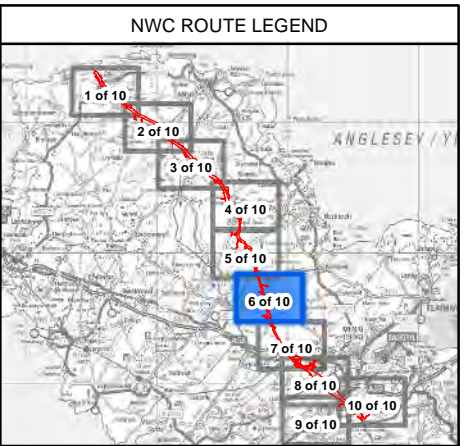
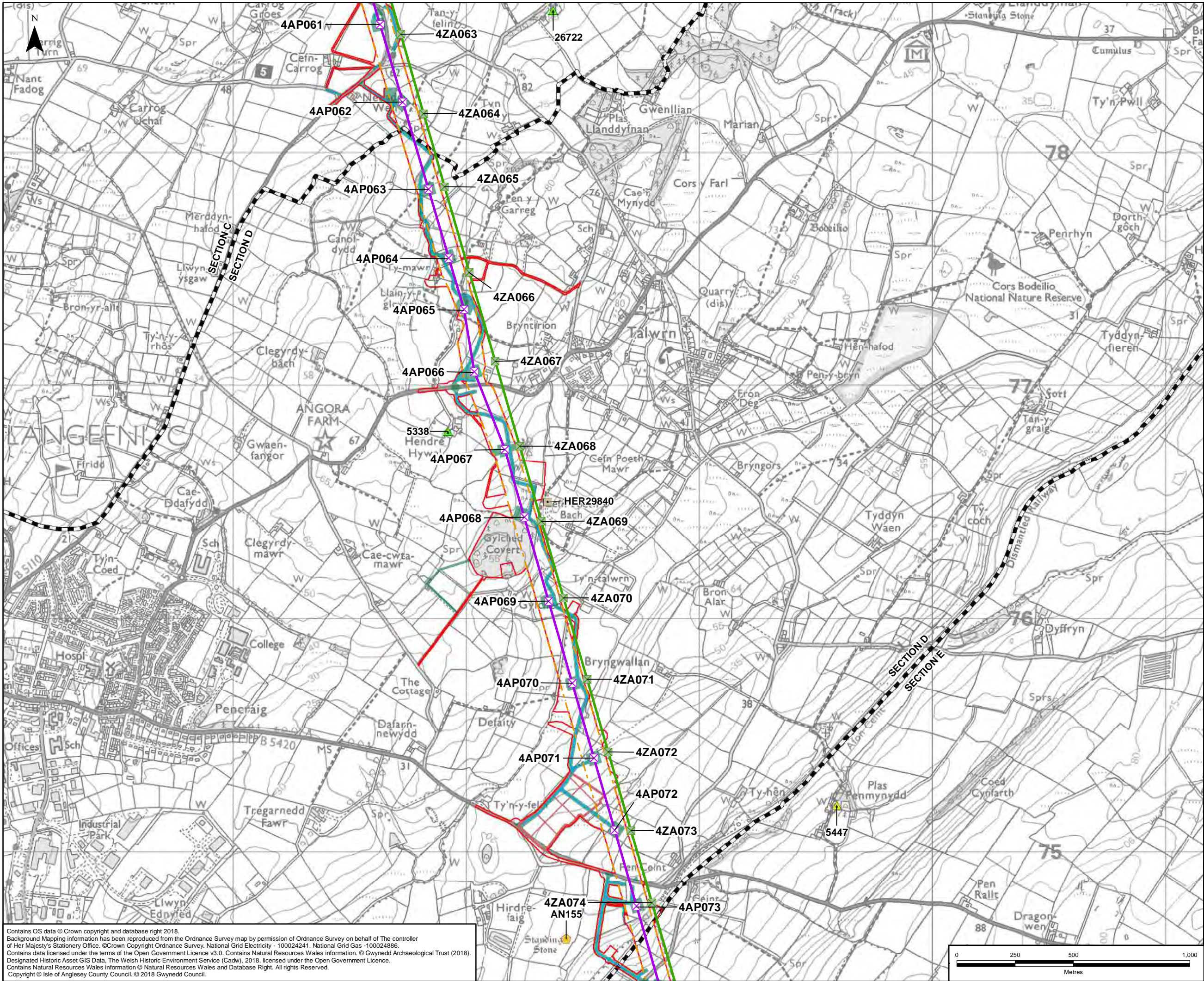
Contains OS data © Crown copyright and database right 2018.
Background Mapping information has been reproduced from the Ordnance Survey map by permission of Ordnance Survey on behalf of The controller of Her Majesty's Stationery Office. © Crown Copyright Ordnance Survey, National Grid Electricity - 100024241, National Grid Gas - 100024886.
Contains data licensed under the terms of the Open Government Licence v3.0. Contains Natural Resources Wales information. © Gwynedd Archaeological Trust (2018).
Designated Historic Asset GIS Data, The Welsh Historic Environment Service (Cadw), 2018, licensed under the Open Government Licence.
Contains Natural Resources Wales information © Natural Resources Wales and Database Right. All rights Reserved.
Copyright © Isle of Anglesey County Council. © 2018 Gwynedd Council.



- LEGEND**
- ORDER LIMITS - OPTION A
 - ABOVE GROUND LIMITS OF DEVIATION & ORDER LIMITS
 - ABOVE GROUND LIMITS OF DEVIATION
 - BELOW GROUND LIMITS OF DEVIATION & ORDER LIMITS
 - BELOW GROUND LIMITS OF DEVIATION
 - SECTION CUTLINES
 - NEW GANTRY (FULL LINE TENSION)
 - NEW LATTICE PYLON
 - NEW LOW HEIGHT LATTICE PYLON
 - EXISTING LATTICE PYLON TO BE MODIFIED
 - EXISTING LATTICE PYLON NOT AFFECTED
 - NEW OVERHEAD LINE
 - EXISTING OVERHEAD LINE TO BE REMOVED
 - EXISTING OVERHEAD LINE TO BE MODIFIED
 - EXISTING OVERHEAD LINE NOT AFFECTED
 - INDICATIVE NATIONAL GRID ACCESS LINE
 - TUNNEL HEAD HOUSE AND CABLE SEALING END COMPOUND
 - CONSTRUCTION COMPOUND
 - PROPOSED SUBSTATION EXTENSION FOOTPRINT
 - EXISTING 132KV OUTDOOR SUBSTATION
 - EXISTING NATIONAL GRID 400KV SUBSTATION FOOTPRINT
 - LOCATION OF SCHEDULED MONUMENT
 - BOUNDARY OF SCHEDULED MONUMENT
 - GRADE I LISTED BUILDING
 - GRADE II* LISTED BUILDING
 - GRADE II LISTED BUILDING
 - HISTORIC ENVIRONMENT RECORD
 - CONSERVATION AREA
 - REGISTERED PARKS AND GARDENS (RPG) SIGNIFICANT VIEWS
 - RPG PARK BOUNDARY
 - RPG KITCHEN GARDENS
 - RPG ESSENTIAL SETTING
 - INDICATIVE EXTENT OF DISTURBANCE

A	18/07/2018	ENVIRONMENTAL STATEMENT	JF	MG	SA
Rev	Date	Description	GIS	Chk	App
nationalgrid					
Scheme: NORTH WALES CONNECTION PROJECT					
Document Number: 5.10.1.9					
Document Title: FIGURE 10.9 SETTINGS ASSESSMENT: LOCATION OF ASSETS IN RELATION TO THE PROPOSED DEVELOPMENT SECTION D OPTION A					
Creator:	Date:	Checker:	Date:	Approver:	Date:
JF	18/07/2018	MG	18/07/2018	SA	18/07/2018
Document Type:	Scale:	Format:	Sheets:	Rev:	
FIGURE	1:15,000	A3	6 of 10 Option A	A	

Contains OS data © Crown copyright and database right 2018.
Background Mapping information has been reproduced from the Ordnance Survey map by permission of Ordnance Survey on behalf of The controller of Her Majesty's Stationery Office. © Crown Copyright Ordnance Survey. National Grid Electricity - 100024241. National Grid Gas - 100024886.
Contains data licensed under the terms of the Open Government Licence v3.0. Contains Natural Resources Wales information. © Gwynedd Archaeological Trust (2018).
Designated Historic Asset GIS Data. The Welsh Historic Environment Service (Cadw), 2018. licensed under the Open Government Licence.
Contains Natural Resources Wales information © Natural Resources Wales and Database Right. All rights Reserved.
Copyright © Isle of Anglesey County Council. © 2018 Gwynedd Council.

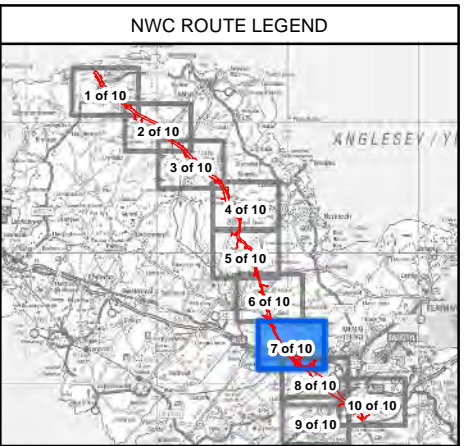
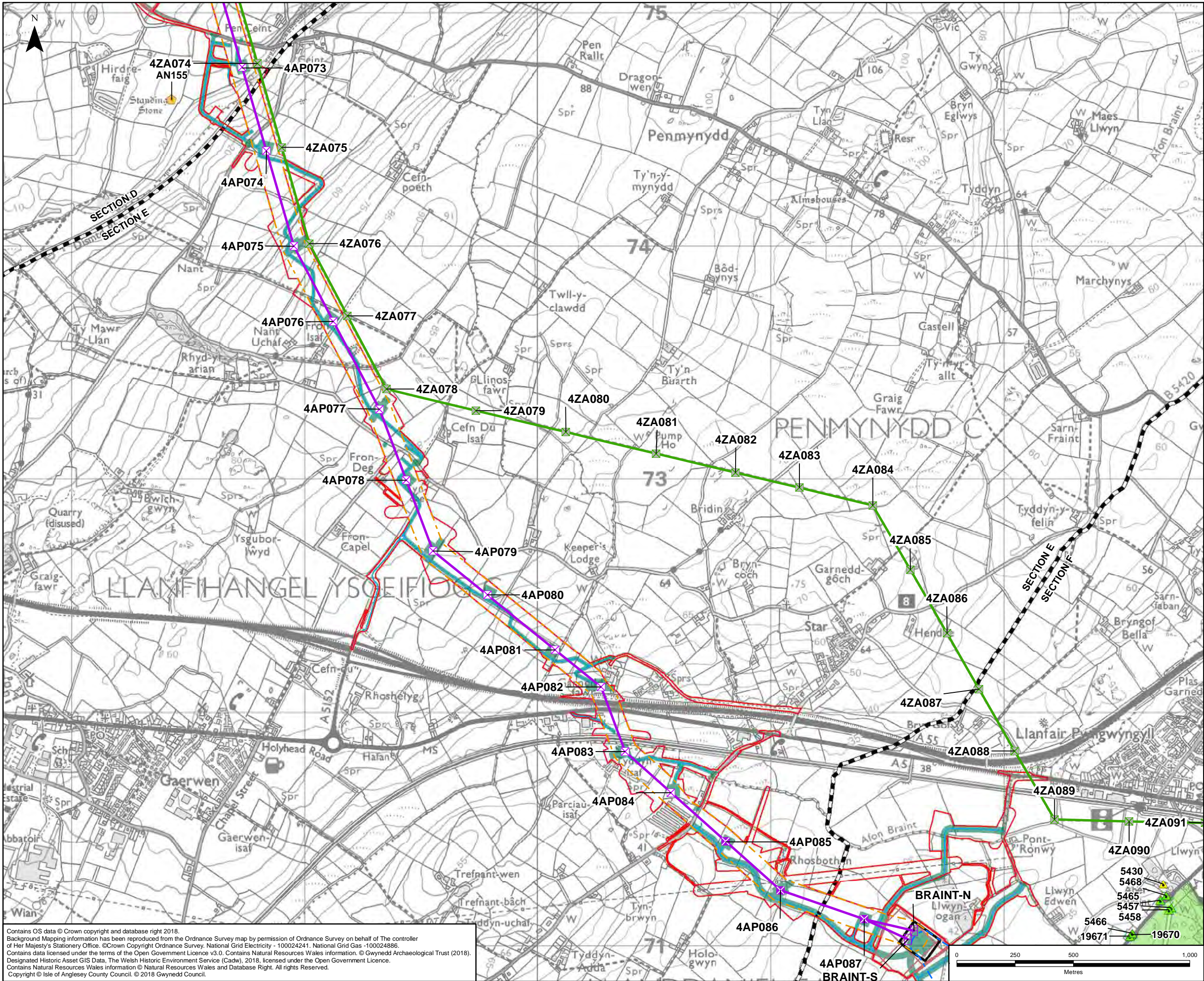


LEGEND

- ORDER LIMITS - OPTION B
- ABOVE GROUND LIMITS OF DEVIATION & ORDER LIMITS
- ABOVE GROUND LIMITS OF DEVIATION
- BELOW GROUND LIMITS OF DEVIATION & ORDER LIMITS
- BELOW GROUND LIMITS OF DEVIATION
- SECTION CUTLINES
- NEW GANTRY (FULL LINE TENSION)
- NEW LATTICE PYLON
- NEW LOW HEIGHT LATTICE PYLON
- EXISTING LATTICE PYLON TO BE MODIFIED
- EXISTING LATTICE PYLON NOT AFFECTED
- NEW OVERHEAD LINE
- EXISTING OVERHEAD LINE TO BE REMOVED
- EXISTING OVERHEAD LINE TO BE MODIFIED
- EXISTING OVERHEAD LINE NOT AFFECTED
- INDICATIVE NATIONAL GRID ACCESS LINE
- TUNNEL HEAD HOUSE AND CABLE SEALING END COMPOUND
- CONSTRUCTION COMPOUND
- PROPOSED SUBSTATION EXTENSION FOOTPRINT
- EXISTING 132KV OUTDOOR SUBSTATION
- EXISTING NATIONAL GRID 400KV SUBSTATION FOOTPRINT
- LOCATION OF SCHEDULED MONUMENT
- BOUNDARY OF SCHEDULED MONUMENT
- GRADE I LISTED BUILDING
- GRADE II* LISTED BUILDING
- GRADE II LISTED BUILDING
- HISTORIC ENVIRONMENT RECORD
- CONSERVATION AREA
- REGISTERED PARKS AND GARDENS (RPG) SIGNIFICANT VIEWS
- RPG PARK BOUNDARY
- RPG KITCHEN GARDENS
- RPG ESSENTIAL SETTING
- INDICATIVE EXTENT OF DISTURBANCE

A	18/07/2018	ENVIRONMENTAL STATEMENT	JF	MG	SA
Rev	Date	Description	GIS	Chk	App
nationalgrid					
Scheme: NORTH WALES CONNECTION PROJECT					
Document Number: 5.10.1.9					
Document Title: FIGURE 10.9 SETTINGS ASSESSMENT: LOCATION OF ASSETS IN RELATION TO THE PROPOSED DEVELOPMENT SECTION D OPTION B					
Creator:	Date:	Checker:	Date:	Approver:	Date:
JF	18/07/2018	MG	18/07/2018	SA	18/07/2018
Document Type:	Scale:	Format:	Sheets:	Rev:	
FIGURE	1:15,000	A3	6 of 10 Option B	A	

Contains OS data © Crown copyright and database right 2018.
Background Mapping information has been reproduced from the Ordnance Survey map by permission of Ordnance Survey on behalf of The controller of Her Majesty's Stationery Office. © Crown Copyright Ordnance Survey, National Grid Electricity - 100024241, National Grid Gas - 100024886.
Contains data licensed under the terms of the Open Government Licence v3.0. Contains Natural Resources Wales information. © Gwynedd Archaeological Trust (2018).
Designated Historic Asset GIS Data, The Welsh Historic Environment Service (Cadw), 2018, licensed under the Open Government Licence.
Contains Natural Resources Wales information © Natural Resources Wales and Database Right. All rights Reserved.
Copyright © Isle of Anglesey County Council. © 2018 Gwynedd Council.

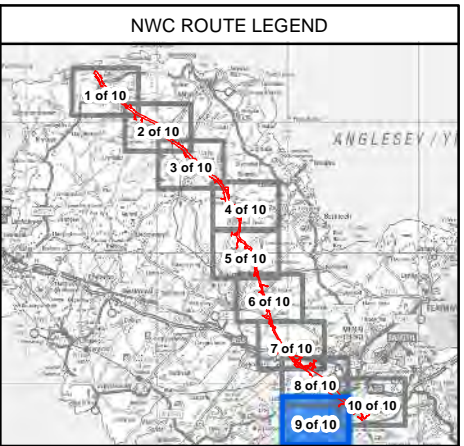
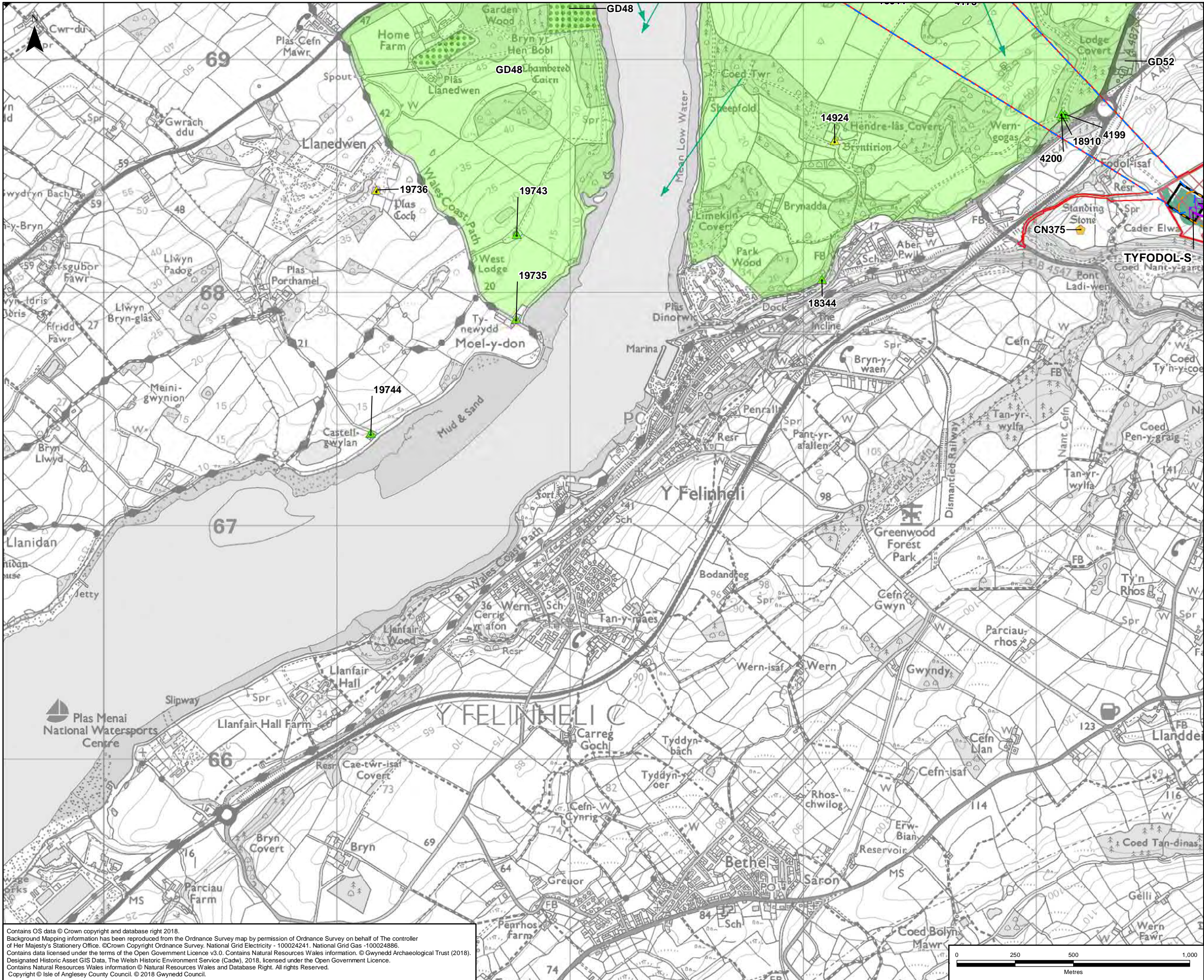


LEGEND

- ORDER LIMITS
- ABOVE GROUND LIMITS OF DEVIATION & ORDER LIMITS
- ABOVE GROUND LIMITS OF DEVIATION
- BELOW GROUND LIMITS OF DEVIATION & ORDER LIMITS
- BELOW GROUND LIMITS OF DEVIATION
- SECTION CUTLINES
- NEW GANTRY (FULL LINE TENSION)
- NEW LATTICE PYLON
- NEW LOW HEIGHT LATTICE PYLON
- EXISTING LATTICE PYLON TO BE MODIFIED
- EXISTING LATTICE PYLON NOT AFFECTED
- NEW OVERHEAD LINE
- EXISTING OVERHEAD LINE TO BE REMOVED
- EXISTING OVERHEAD LINE TO BE MODIFIED
- EXISTING OVERHEAD LINE NOT AFFECTED
- INDICATIVE NATIONAL GRID ACCESS LINE
- TUNNEL HEAD HOUSE AND CABLE SEALING END COMPOUND
- CONSTRUCTION COMPOUND
- PROPOSED SUBSTATION EXTENSION FOOTPRINT
- EXISTING 132KV OUTDOOR SUBSTATION
- EXISTING NATIONAL GRID 400KV SUBSTATION FOOTPRINT
- LOCATION OF SCHEDULED MONUMENT
- BOUNDARY OF SCHEDULED MONUMENT
- GRADE I LISTED BUILDING
- GRADE II* LISTED BUILDING
- GRADE II LISTED BUILDING
- HISTORIC ENVIRONMENT RECORD
- CONSERVATION AREA
- REGISTERED PARKS AND GARDENS (RPG)
- SIGNIFICANT VIEWS
- RPG PARK BOUNDARY
- RPG KITCHEN GARDENS
- RPG ESSENTIAL SETTING
- INDICATIVE EXTENT OF DISTURBANCE

A	18/07/2018	ENVIRONMENTAL STATEMENT	JF	MG	SA
Rev	Date	Description	GIS	Chk	App
nationalgrid					
Scheme: NORTH WALES CONNECTION PROJECT					
Document Number: 5.10.1.9					
Document Title: FIGURE 10.9 SETTINGS ASSESSMENT: LOCATION OF ASSETS IN RELATION TO THE PROPOSED DEVELOPMENT SECTION E					
Creator:	Date:	Checker:	Date:	Approver:	Date:
JF	18/07/2018	MG	18/07/2018	SA	18/07/2018
Document Type:	Scale:	Format:	Sheets:	Rev:	
FIGURE	1:15,000	A3	7 of 10	A	

Contains OS data © Crown copyright and database right 2018.
Background Mapping information has been reproduced from the Ordnance Survey map by permission of Ordnance Survey on behalf of The controller of Her Majesty's Stationary Office. © Crown Copyright Ordnance Survey. National Grid Gas - 100024886.
Contains data licensed under the terms of the Open Government Licence v3.0. Contains Natural Resources Wales information. © Gwynedd Archaeological Trust (2018).
Designated Historic Asset GIS Data, The Welsh Historic Environment Service (Cadw), 2018, licensed under the Open Government Licence.
Contains Natural Resources Wales information © Natural Resources Wales and Database Right. All rights Reserved.
Copyright © Isle of Anglesey County Council. © 2018 Gwynedd Council.

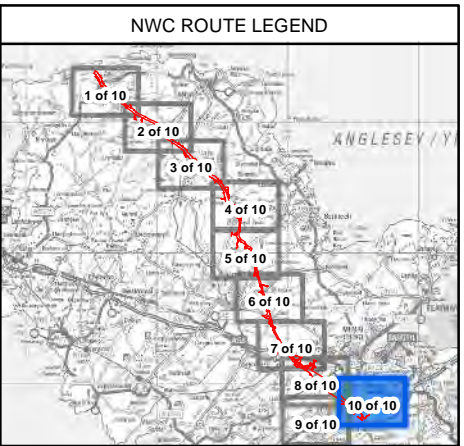
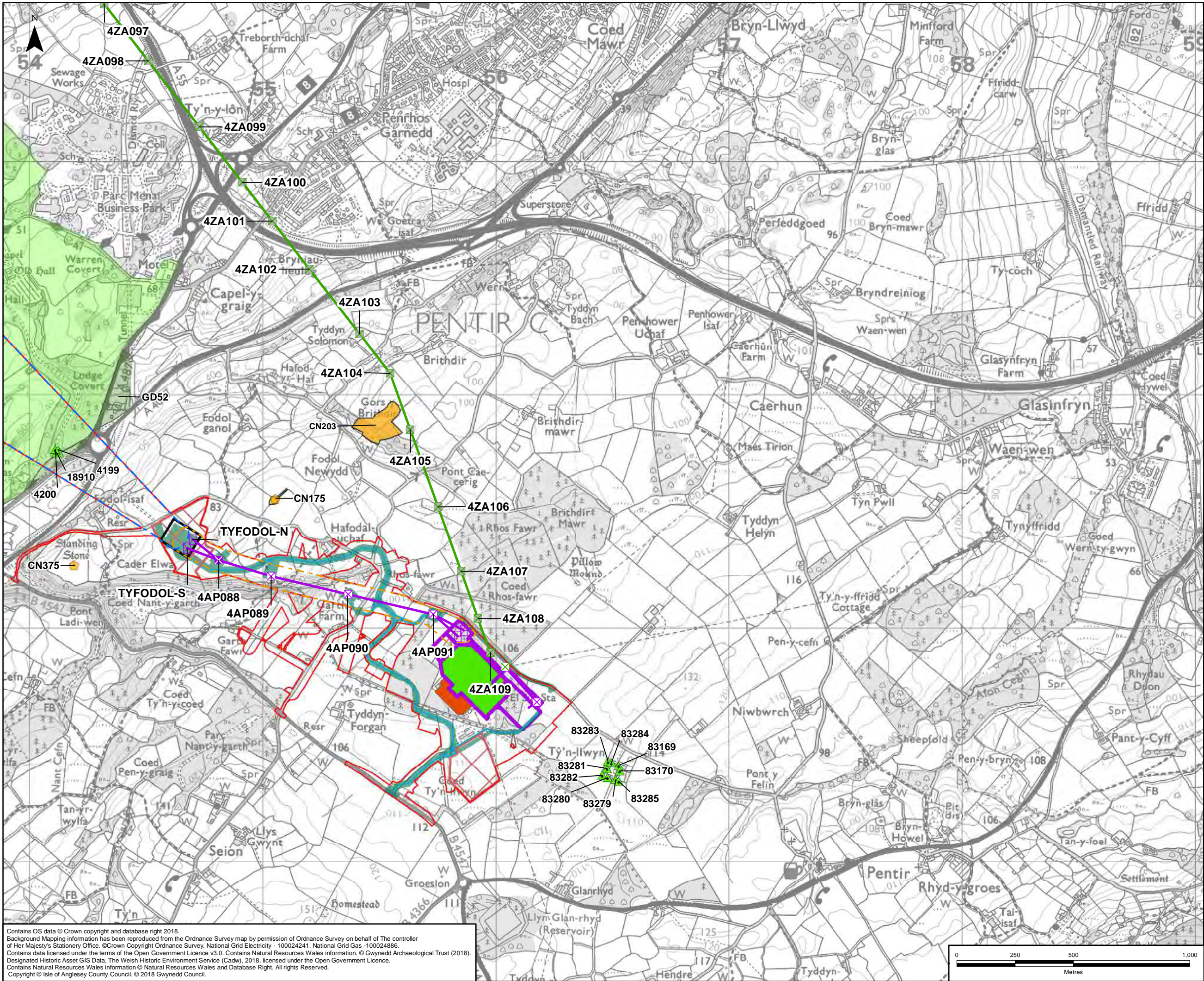


- LEGEND**
- ORDER LIMITS
 - ABOVE GROUND LIMITS OF DEVIATION & ORDER LIMITS
 - ABOVE GROUND LIMITS OF DEVIATION
 - BELOW GROUND LIMITS OF DEVIATION & ORDER LIMITS
 - BELOW GROUND LIMITS OF DEVIATION
 - SECTION CUTLINES
 - NEW GANTRY (FULL LINE TENSION)
 - NEW LATTICE PYLON
 - NEW LOW HEIGHT LATTICE PYLON
 - EXISTING LATTICE PYLON TO BE MODIFIED
 - EXISTING LATTICE PYLON NOT AFFECTED
 - NEW OVERHEAD LINE
 - EXISTING OVERHEAD LINE TO BE REMOVED
 - EXISTING OVERHEAD LINE TO BE MODIFIED
 - EXISTING OVERHEAD LINE NOT AFFECTED
 - INDICATIVE NATIONAL GRID ACCESS LINE
 - TUNNEL HEAD HOUSE AND CABLE SEALING END COMPOUND
 - CONSTRUCTION COMPOUND
 - PROPOSED SUBSTATION EXTENSION FOOTPRINT
 - EXISTING 132KV OUTDOOR SUBSTATION
 - EXISTING NATIONAL GRID 400KV SUBSTATION FOOTPRINT
 - LOCATION OF SCHEDULED MONUMENT
 - BOUNDARY OF SCHEDULED MONUMENT
 - GRADE I LISTED BUILDING
 - GRADE II* LISTED BUILDING
 - GRADE II LISTED BUILDING
 - HISTORIC ENVIRONMENT RECORD
 - CONSERVATION AREA
 - REGISTERED PARKS AND GARDENS (RPG)
 - SIGNIFICANT VIEWS
 - RPG PARK BOUNDARY
 - RPG KITCHEN GARDENS
 - RPG ESSENTIAL SETTING
 - INDICATIVE EXTENT OF DISTURBANCE

A	18/07/2018	ENVIRONMENTAL STATEMENT	JF	MG	SA
Rev	Date	Description	GIS	Chk	App

nationalgrid					
Scheme: NORTH WALES CONNECTION PROJECT					
Document Number: 5.10.1.9					
Document Title: FIGURE 10.9 SETTINGS ASSESSMENT: LOCATION OF ASSETS IN RELATION TO THE PROPOSED DEVELOPMENT SECTION F					
Creator:	Date:	Checker:	Date:	Approver:	Date:
JF	18/07/2018	MG	18/07/2018	SA	18/07/2018
Document Type:	Scale:	Format:	Sheets:	Rev:	
FIGURE	1:15,000	A3	9 of 10	A	

Contains OS data © Crown copyright and database right 2018.
Background Mapping information has been reproduced from the Ordnance Survey map by permission of Ordnance Survey on behalf of The controller of Her Majesty's Stationery Office. © Crown Copyright Ordnance Survey National Grid Electricity - 100024241. National Grid Gas - 100024886.
Contains data licensed under the terms of the Open Government Licence v3.0. Contains Natural Resources Wales information. © Gwynedd Archaeological Trust (2018).
Designated Historic Asset GIS Data. The Welsh Historic Environment Service (Cadw), 2018. Licensed under the Open Government Licence.
Contains Natural Resources Wales information © Natural Resources Wales and Database Right. All rights Reserved.
Copyright © Isle of Anglesey County Council. © 2018 Gwynedd Council.



- LEGEND**
- ORDER LIMITS
 - ABOVE GROUND LIMITS OF DEVIATION & ORDER LIMITS
 - ABOVE GROUND LIMITS OF DEVIATION
 - BELOW GROUND LIMITS OF DEVIATION & ORDER LIMITS
 - BELOW GROUND LIMITS OF DEVIATION
 - SECTION CUTLINES
 - NEW GANTRY (FULL LINE TENSION)
 - NEW LATTICE PYLON
 - NEW LOW HEIGHT LATTICE PYLON
 - EXISTING LATTICE PYLON TO BE MODIFIED
 - EXISTING LATTICE PYLON NOT AFFECTED
 - NEW OVERHEAD LINE
 - EXISTING OVERHEAD LINE TO BE REMOVED
 - EXISTING OVERHEAD LINE TO BE MODIFIED
 - EXISTING OVERHEAD LINE NOT AFFECTED
 - INDICATIVE NATIONAL GRID ACCESS LINE
 - TUNNEL HEAD HOUSE AND CABLE SEALING END COMPOUND
 - CONSTRUCTION COMPOUND
 - PROPOSED SUBSTATION EXTENSION FOOTPRINT
 - EXISTING 132KV OUTDOOR SUBSTATION
 - EXISTING NATIONAL GRID 400KV SUBSTATION FOOTPRINT
 - LOCATION OF SCHEDULED MONUMENT
 - BOUNDARY OF SCHEDULED MONUMENT
 - GRADE I LISTED BUILDING
 - GRADE II* LISTED BUILDING
 - GRADE II LISTED BUILDING
 - HISTORIC ENVIRONMENT RECORD
 - CONSERVATION AREA
 - REGISTERED PARKS AND GARDENS (RPG) SIGNIFICANT VIEWS
 - RPG PARK BOUNDARY
 - RPG KITCHEN GARDENS
 - RPG ESSENTIAL SETTING
 - INDICATIVE EXTENT OF DISTURBANCE

A	18/07/2018	ENVIRONMENTAL STATEMENT	JF	MG	SA
Rev	Date	Description	GIS	Chk	App
nationalgrid					
Scheme: NORTH WALES CONNECTION PROJECT					
Document Number: 5.10.1.9					
Document Title: FIGURE 10.9 SETTINGS ASSESSMENT: LOCATION OF ASSETS IN RELATION TO THE PROPOSED DEVELOPMENT SECTION F					
Creator:	Date:	Checker:	Date:	Approver:	Date:
JF	18/07/2018	MG	18/07/2018	SA	18/07/2018
Document Type:	Scale:	Format:	Sheets:	Rev:	
FIGURE	1:15,000	A3	10 of 10	A	

Contains OS data © Crown copyright and database right 2018.
Background Mapping information has been produced from the Ordnance Survey map by permission of Ordnance Survey on behalf of The controller of Her Majesty's Stationery Office. © Crown Copyright. Ordnance Survey, National Grid Electricity - 100024241, National Grid Gas - 100024886.
Contains data licensed under the terms of the Open Government Licence v3.0. Contains Natural Resources Wales information. © Gwynedd Archaeological Trust (2018).
Designated Historic Asset GIS Data, The Welsh Historic Environment Service (Cadw), 2018, licensed under the Open Government Licence.
Contains Natural Resources Wales information © Natural Resources Wales and Database Right. All rights Reserved.
Copyright © Isle of Anglesey County Council. © 2018 Gwynedd Council.